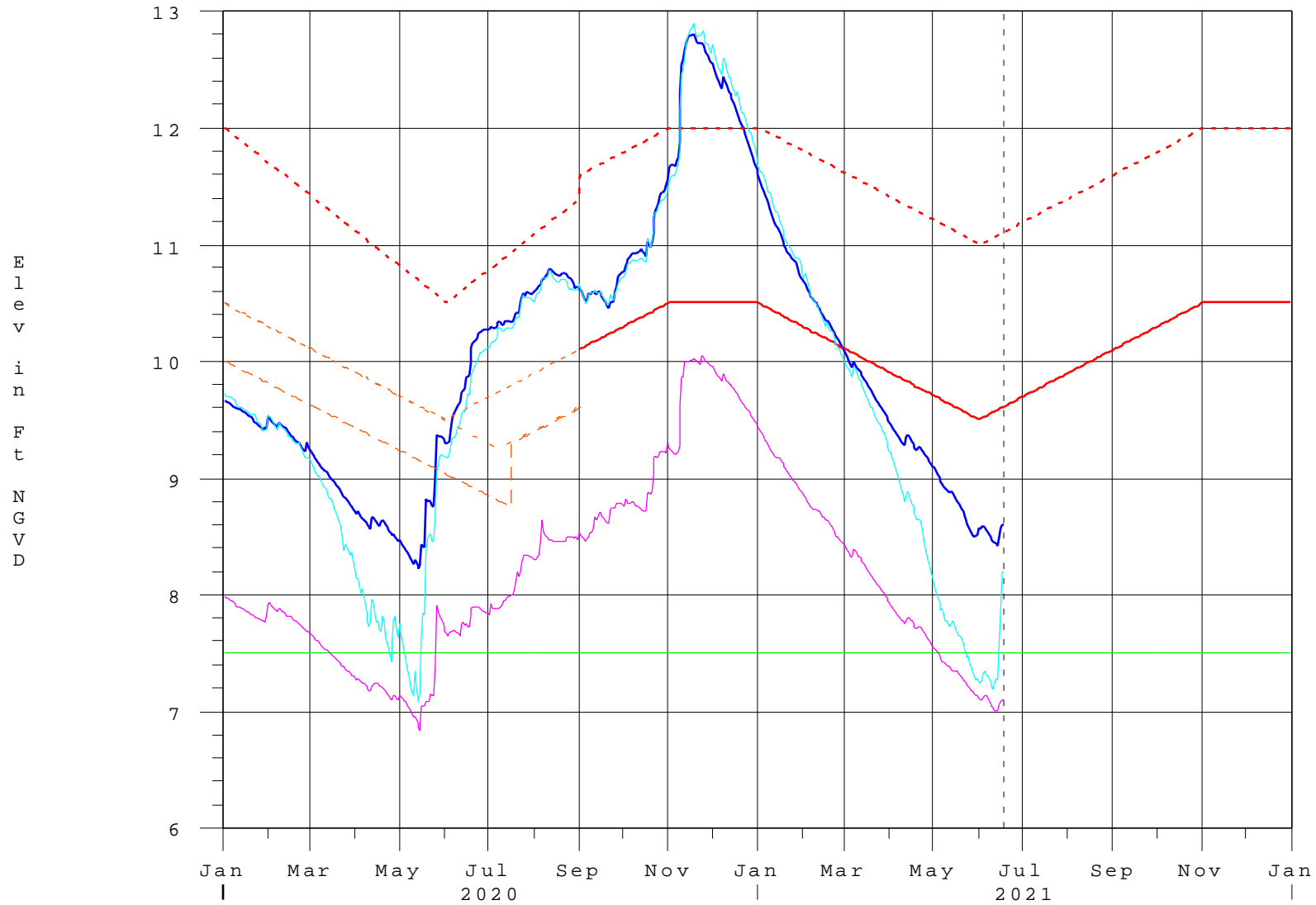



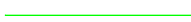







Water Conservation Area #3A

18JUN21 10:18:04



- | | | | |
|---|--------------------------------|---|-------------------|
|  | Avg Elev (Site 63, 64, 65) |  | Bottom of Zone E1 |
|  | Top of Zone B |  | Floor |
|  | Extreme High Water Line (EHWL) |  | Site69 West |
|  | Top of Zone D |  | Site71 |
|  | Top of Zone E | | |